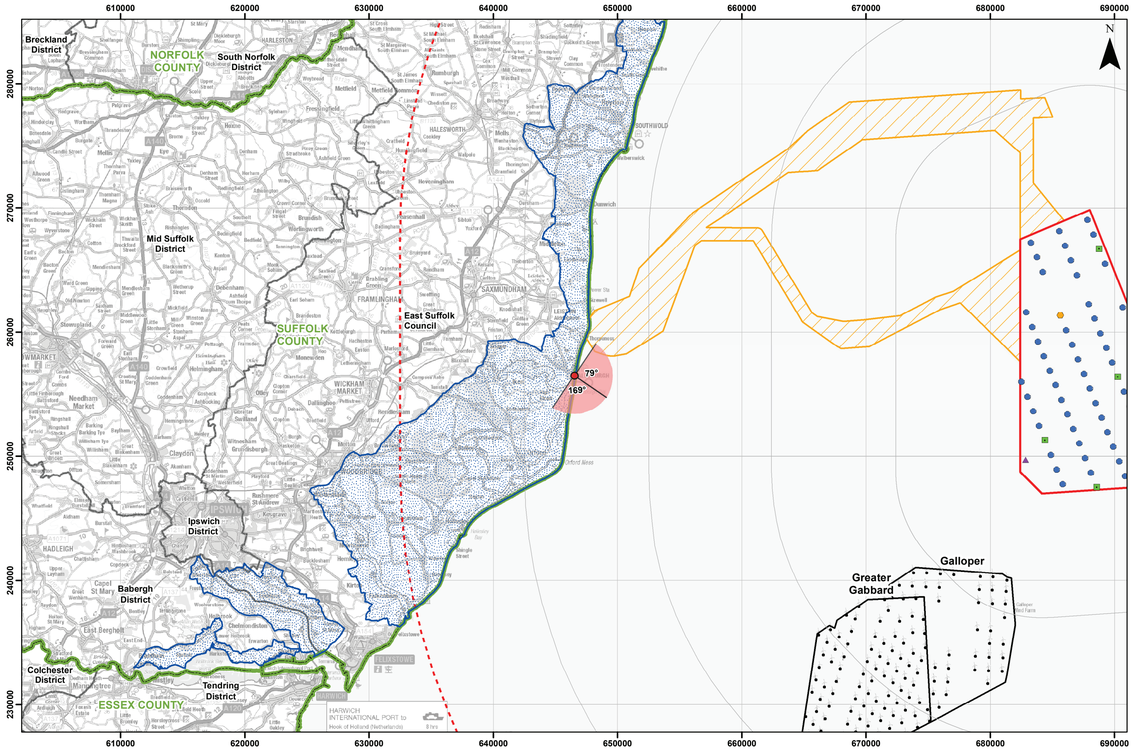

Viewpoint Location Plan - 90 Degree View
Scale: 1:350,000

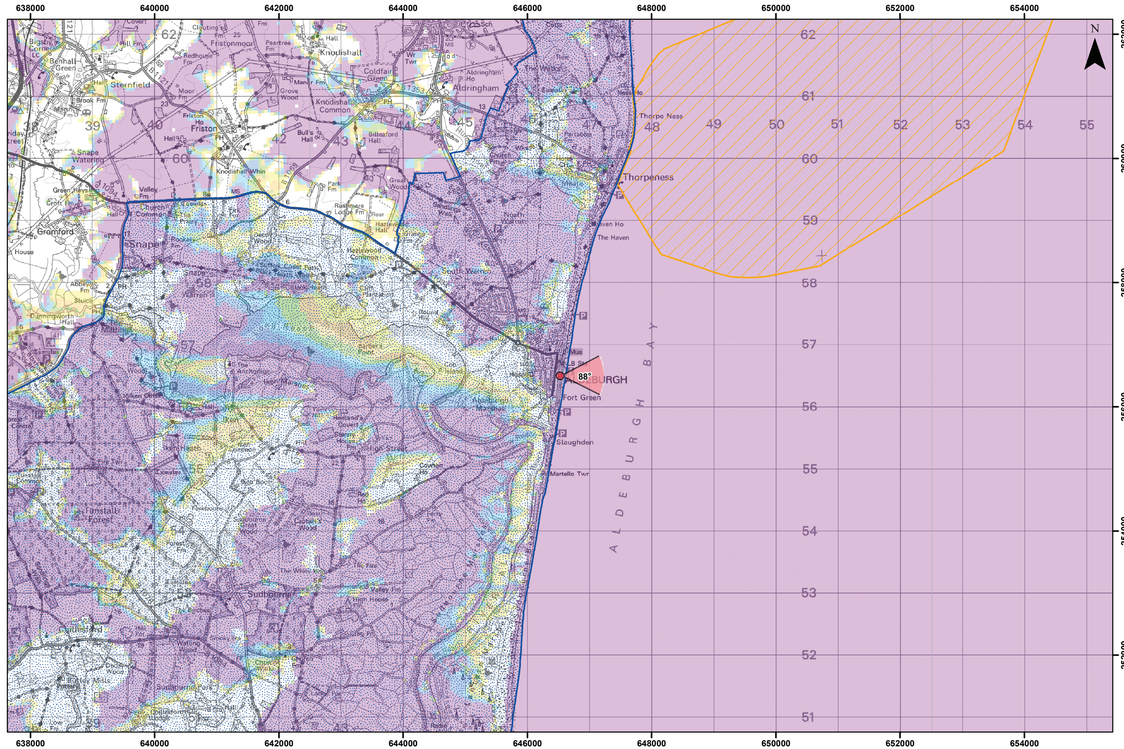

Viewpoint Location Plan – 53.5 Degree View
Scale: 1:50,000

SCOTTISHPOWER RENEWABLES

Legend

- Site Boundary
- Proposed Cable Corridor
- East Anglia TWO 300m Wind Turbine Layout
- Indicative Accommodation Platform
- Indicative Offshore Substation Platform (OSS)
- Indicative Operational Meteorological Mast (OMM)
- 10km Radii
- 50km SLVIA Study
- County Boundary
- District Boundary
- Suffolk Coast & Heaths AONB

Cumulative Wind Energy Development:

- Cumulative Turbine Locations
- Active/In Operation

Blade Tip ZTV

No. of Blade Tips Theoretically Visible

- 1 - 10
- 11 - 20
- 21 - 30
- 31 - 40
- 41 - 50
- 51 - 60
- 90° Field of View
- 53.5° Field of View

Rev	Date	By	Comment		
3	30/08/2019	LA	Second issue		
2	13/08/2019	LA	Second issue	Prepared:	TH
1	14/05/2019	TH	First issue	Checked:	SM
				Approved:	LT

Source: © Crown copyright and database rights 2019. Ordnance Survey (100031673). The Crown Estate © Crown Copyright (2019). © Natural England copyright. Contains Ordnance Survey data © Crown copyright and database right 2019.

This map has been produced by the latest known information at the time of issue, and has been produced for your information only. Please consult with the SPR Onshore GIS team to ensure the content is still correct before using the information contained on this map. To the fullest extent permitted by law, we accept no responsibility or liability (whether in contract, tort (including negligence) or otherwise in respect of any errors or omissions in the information contained in the map and shall not be liable for any loss, damage or expense caused by such errors or omissions.

ZTV Created using ESRI ArcGIS 10.6 software and the following data and parameters:
Blade tip height: 300m
DTM Data: OS Terrain 50
DTM Resolution: 50m
Observer height: 2m
No surface features, such as buildings or trees, were included in the analysis.
Earth curvature and light refraction has been included in calculations.

East Anglia TWO

Viewpoint: 13
Aldeburgh

Drg No	EA2-DWF-ENV-REP-IBR-000920
Rev	3
Date	30/08/19
Figure	28.37a

Datum: WGS 1984
Projection: Zone 31N

P:\2015\150887_EA1N&2\GIS\ArcGIS\ArcMap\OFFSHORE_WF\ES_EA2\150887_EA2_SLVIA_Fig28-25a_VP_DDP.mxd



OS reference:	646525 E 256500 N	**Horizontal field of view:**	90° (cylindrical projection)	**Camera:**	Canon EOS 5D Mark II
Eye level:	5.96 m AOD	**Principal distance**	522 mm	**Lens:**	50mm (Canon EF 50mm f/1.4)
Direction of view:	79°			**Camera height:**	1.5 m AGL
Nearest turbine:	36.099 km			**Date and time:**	11/09/17, 13:28

Figure: 28.37b
Viewpoint 13: Aldeburgh



OS reference:	646525 E 256500 N	**Horizontal field of view:**	90° (cylindrical projection)	**Camera:**	Canon EOS 5D Mark II
Eye level:	5.96 m AOD	**Principal distance**	522 mm	**Lens:**	50mm (Canon EF 50mm f/1.4)
Direction of view:	169°			**Camera height:**	1.5 m AGL
Nearest turbine:	36.099 km			**Date and time:**	11/09/17, 13:28

Figure: 28.37c
Viewpoint 13: Aldeburgh

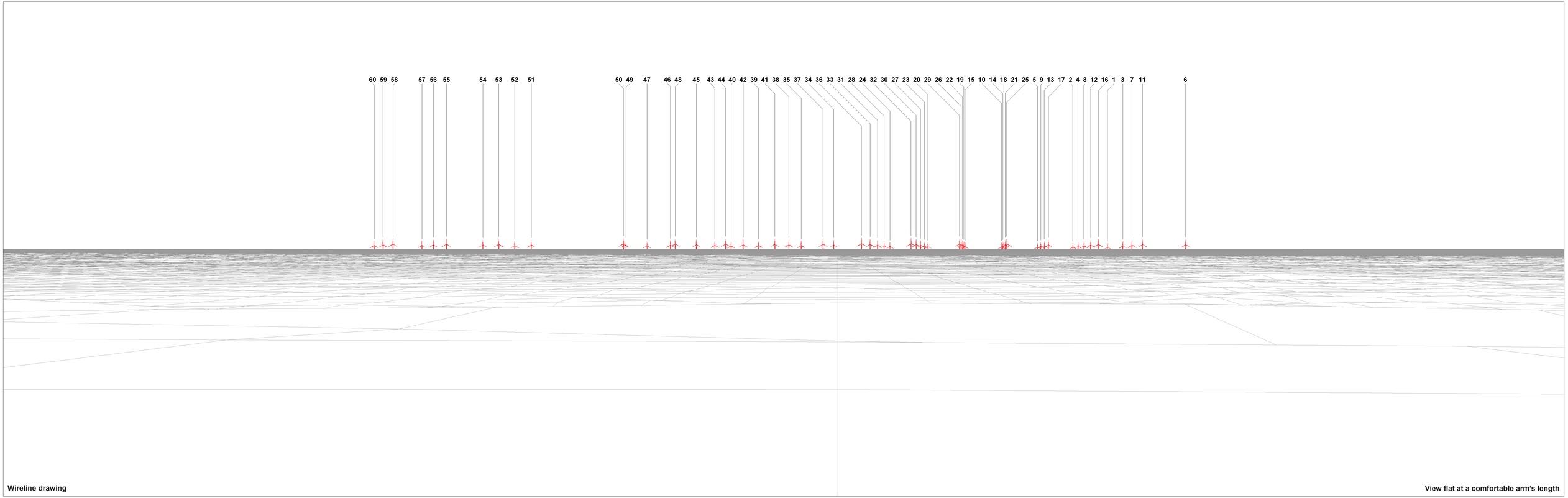

OS reference:	646525 E 256500 N	**Horizontal field of view:**	53.5° (planar projection)	**Camera:**	Canon EOS 5D Mark II
Eye level:	5.96 m AOD	**Principal distance**	812.5 mm	**Lens:**	50mm (Canon EF 50mm f/1.4)
Direction of view:	88°	**Paper size:**	841 x 297 mm	**Camera height:**	1.5 m AGL
Nearest turbine:	36.099 km	**Correct printed image size:**	820 x 260 mm	**Date and time:**	09/09/17, 13:24

Figure: 28.37d
Viewpoint 13: Aldeburgh

OS reference:	646525 E 256500 N	**Horizontal field of view:**	53.5° (planar projection)	**Camera:**	Canon EOS 5D Mark II
Eye level:	5.96 m AOD	**Principal distance**	812.5 mm	**Lens:**	50mm (Canon EF 50mm f/1.4)
Direction of view:	88°	**Paper size:**	841 x 297 mm	**Camera height:**	1.5 m AGL
Nearest turbine:	36.099 km	**Correct printed image size:**	820 x 260 mm	**Date and time:**	09/09/17, 13:24

Figure: 28.37e
Viewpoint 13: Aldeburgh

OS reference:	646525 E 256500 N	**Horizontal field of view:**	53.5° (planar projection)	**Camera:**	Canon EOS 5D Mark II
Eye level:	5.96 m AOD	**Principal distance**	812.5 mm	**Lens:**	50mm (Canon EF 50mm f/1.4)
Direction of view:	88°	**Paper size:**	841 x 297 mm	**Camera height:**	1.5 m AGL
Nearest turbine:	36.099 km	**Correct printed image size:**	820 x 260 mm	**Date and time:**	14/09/17, 19:00

Figure: 28.37f
Viewpoint 13: Aldeburgh

OS reference:	646525 E 256500 N	**Horizontal field of view:**	53.5° (planar projection)	**Camera:**	Canon EOS 5D Mark II
Eye level:	5.96 m AOD	**Principal distance**	812.5 mm	**Lens:**	50mm (Canon EF 50mm f/1.4)
Direction of view:	88°	**Paper size:**	841 x 297 mm	**Camera height:**	1.5 m AGL
Nearest turbine:	36.099 km	**Correct printed image size:**	820 x 260 mm	**Date and time:**	14/09/17, 19:00

Figure: 28.37g
Viewpoint 13: Aldeburgh